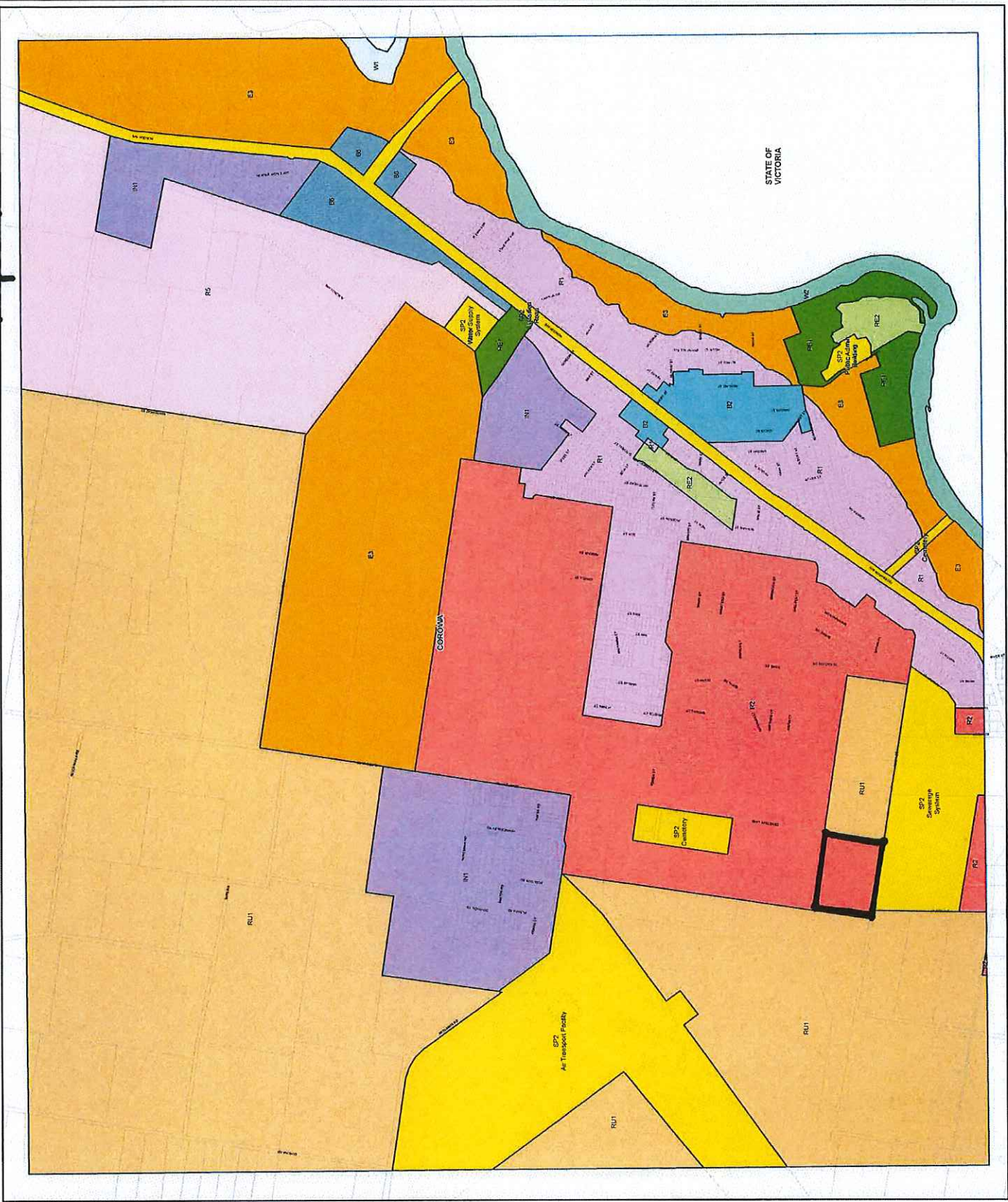


Proposed



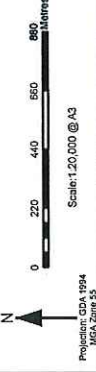
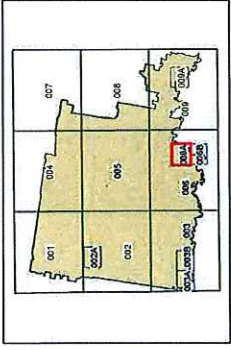
Corowa Local Environmental Plan 2011

Land Zoning Map - Sheet LZN_006A

- Zone**
- E1** Neighbourhood Centre
 - E2** Local Centre
 - E3** Enterprise Corridor
 - E4** National Parks and Nature Reserves
 - E5** Environmental Management
 - I1** General Industrial
 - R1** General Residential
 - R2** Low Density Residential
 - R5** Large Lot Residential
 - R6** Public Recreation
 - R7** Private Recreation
 - R8** Primary Production
 - R9** Forestry
 - SP1** Village
 - SP2** Special Activities
 - SP3** Infrastructure
 - W1** Natural Waterways
 - W2** Recreational Waterways

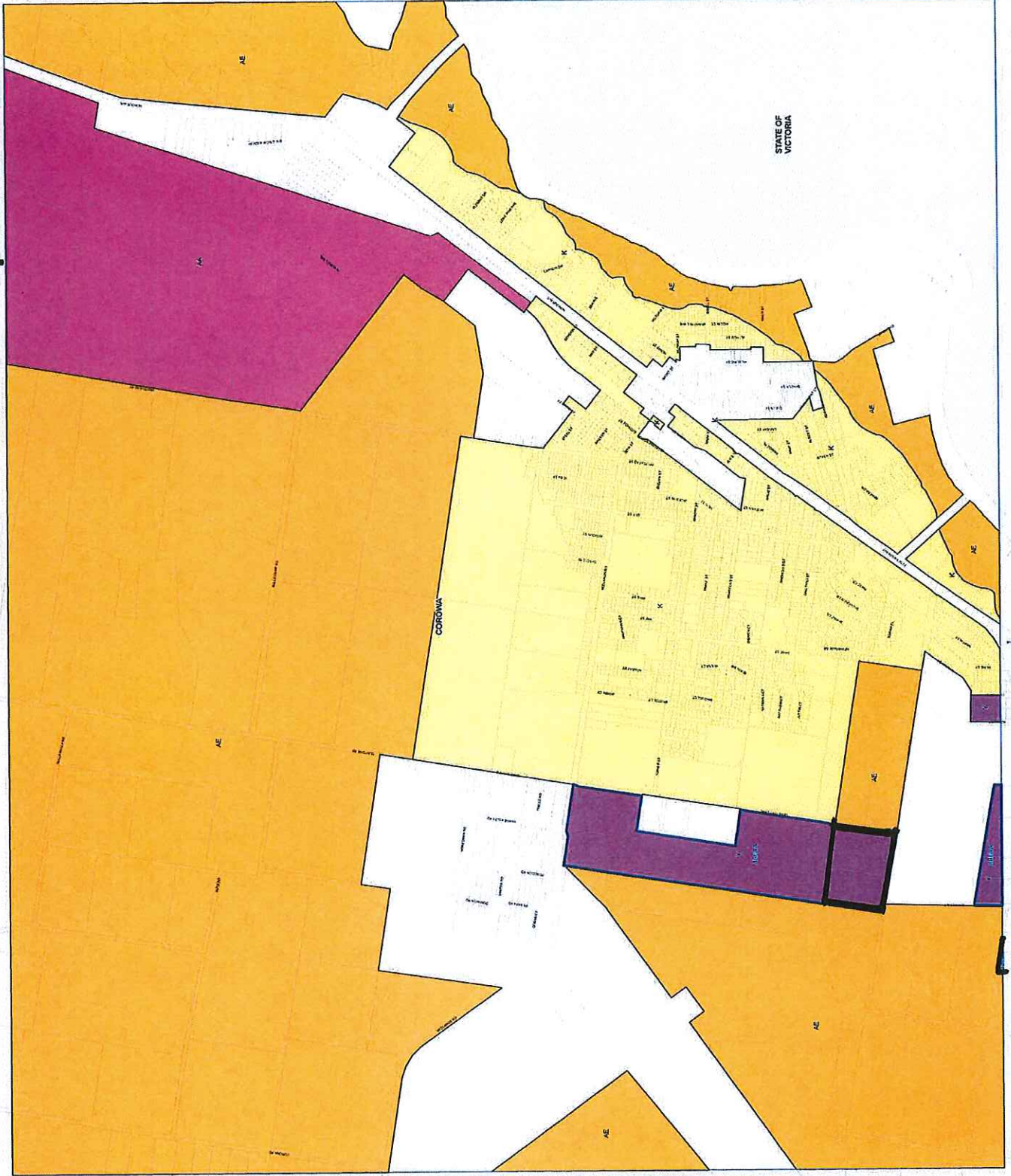
Cadastre

Cadastrate 12/11/2010 © NSW LPMA



Projection: GDA 1994
MGA, Zone 55
Scale: 1:20,000 @ A3
Map identification number: 2300_COM_LZN_006A_020_20110831

Proposed

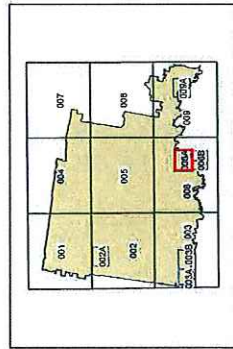


Minimum Lot Size (sq m)

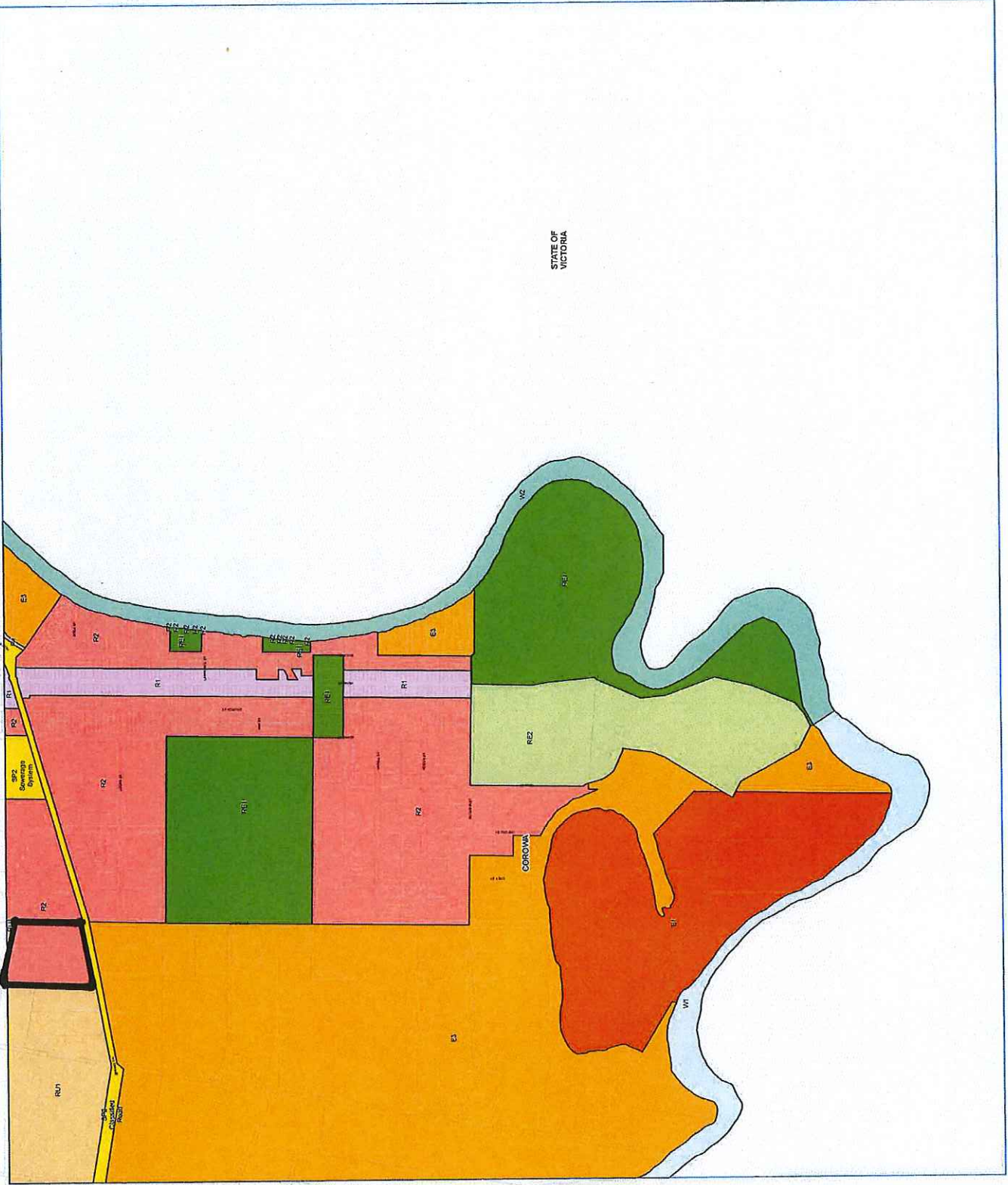
- K 550
- AE 4000
- AA 1ha
- AA 5ha
- AE 100ha
- AE 250ha
- AA 400ha
- AA Refer to Clause 4.1 (4a)

Cadastral

Cadastral 12/11/2010 © NSW LPRMA



Proposed



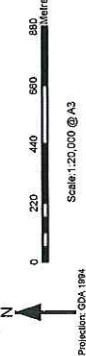
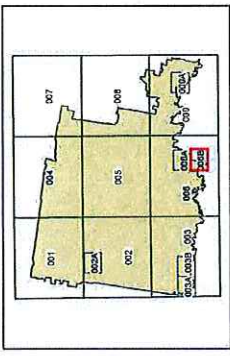
STATE OF VICTORIA

Zone

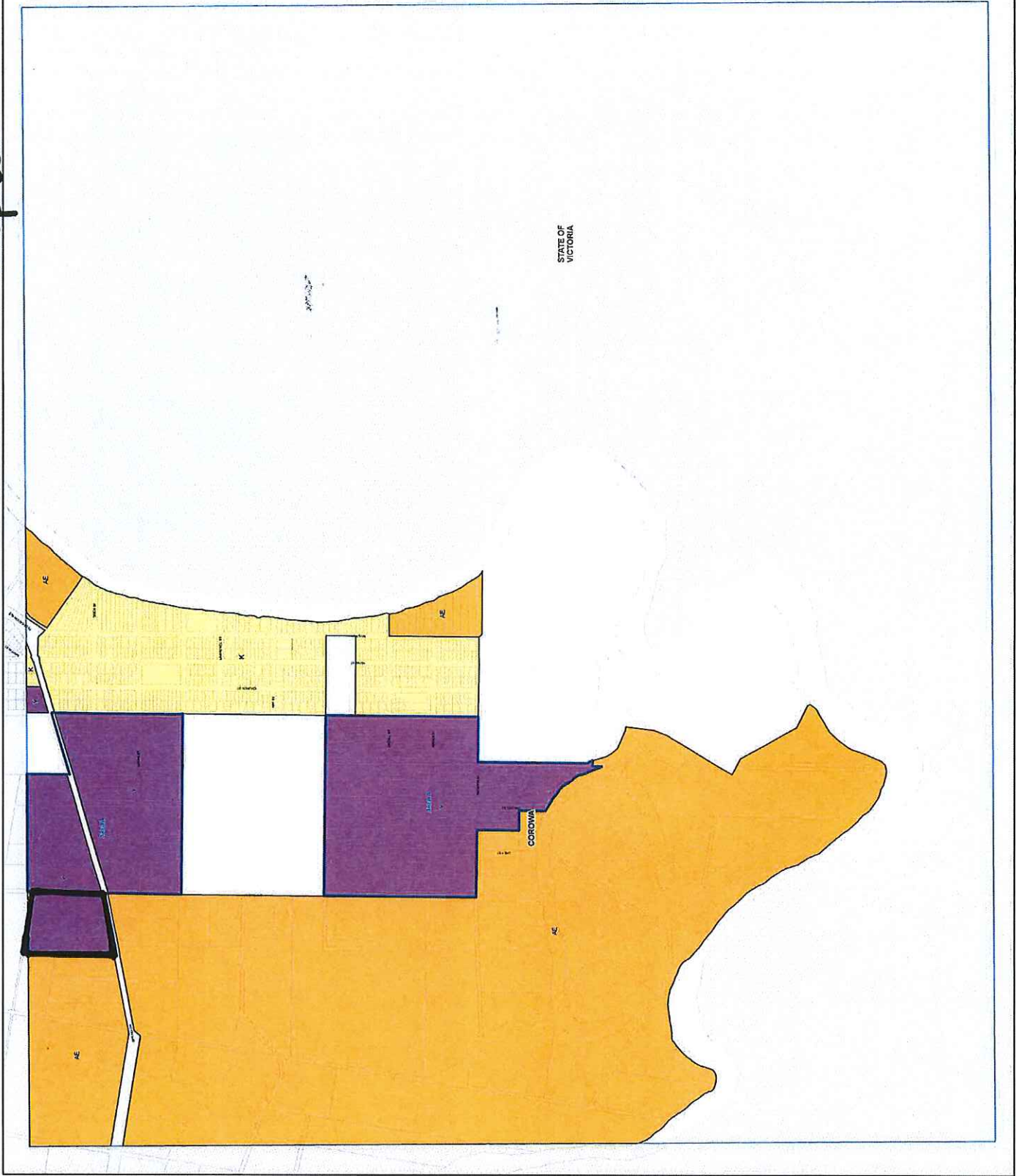
- BT Neighbourhood Centre
- B2 Local Centre
- BC Enterprise Corridor
- E3 National Parks and Nature Reserves
- EM Environmental Management
- IN1 General Industrial
- R1 General Residential
- R2 Low Density Residential
- RE Large Lot Residential
- FR Public Recreation
- PR Private Recreation
- RU1 Primary Production
- RU8 Forestry
- RV Village
- SP1 Special Activities
- SP2 Infrastructure
- LV1 Natural Waterways
- LV2 Recreational Waterways

Cadastral

Cadastral 12/11/2010 © NSW LPI/MA



Projection: GDA 1984
MGA Zone 55
Scale: 1:20,000 @ A3
Map identification number: 2300_COM_LZN_006B_D20_20110831



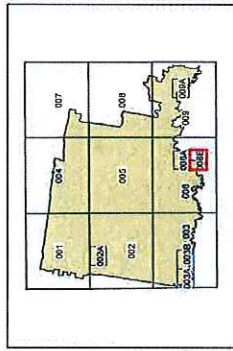
STATE OF VICTORIA

Minimum Lot Size (sq m)

- K 550
- AE 4000
- 1ha 1ha
- 5ha 5ha
- 100ha 100ha
- 250ha 250ha
- 400ha 400ha
- Area A Refer to Clause 4.1 (4a)

Cadastre

Cadastre 12/11/2010 © NSW L.P.M.A

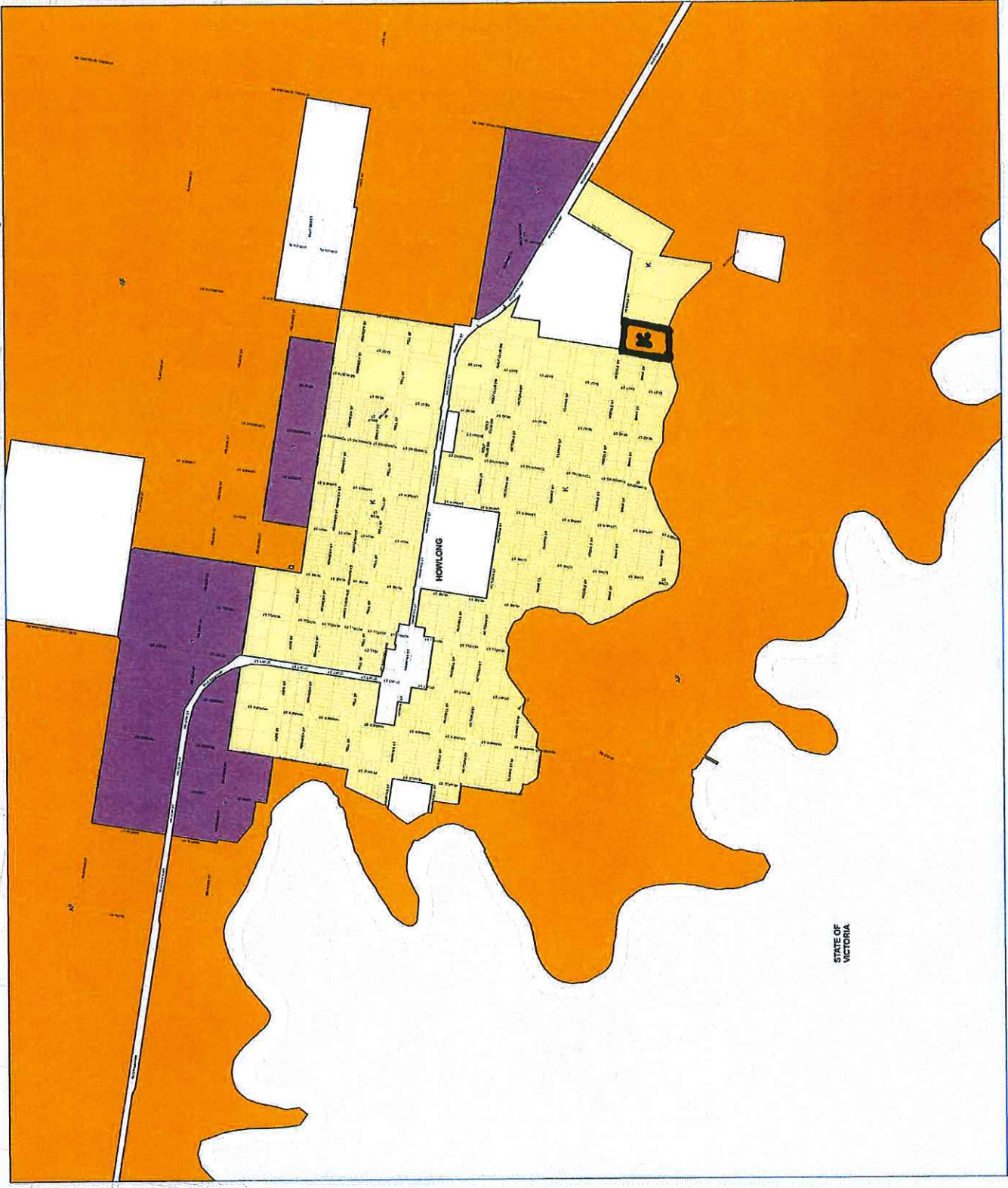


Projection: GDA 1984
MCA Zone 55

Scale: 1:20,000 @ A3

Map identification number: 2010_Corw_LSZ_006B_L00_20110823

Proposed



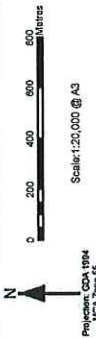
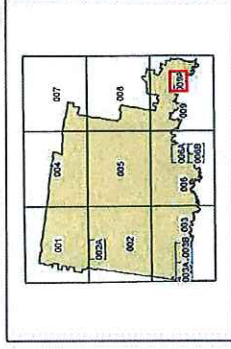
Corowa Local Environmental Plan 2011
The Choice

Lot Size Map - Sheet LSZ_009A

Minimum Lot Size (sq m)

| | |
|--------|--------|
| K | 550 |
| CS | 4000 |
| 1ha | 1ha |
| 5ha | 5ha |
| 100ha | 100ha |
| AE | 250ha |
| AF | 400ha |
| Area A | Area A |

Cadastral
 Cadastre 12/11/2010 © NSW LPMA



Projection: GDA 1984
 MGA Zone 55
 Map identification number:
 2300_COW_LSZ_009A_000_20110923